

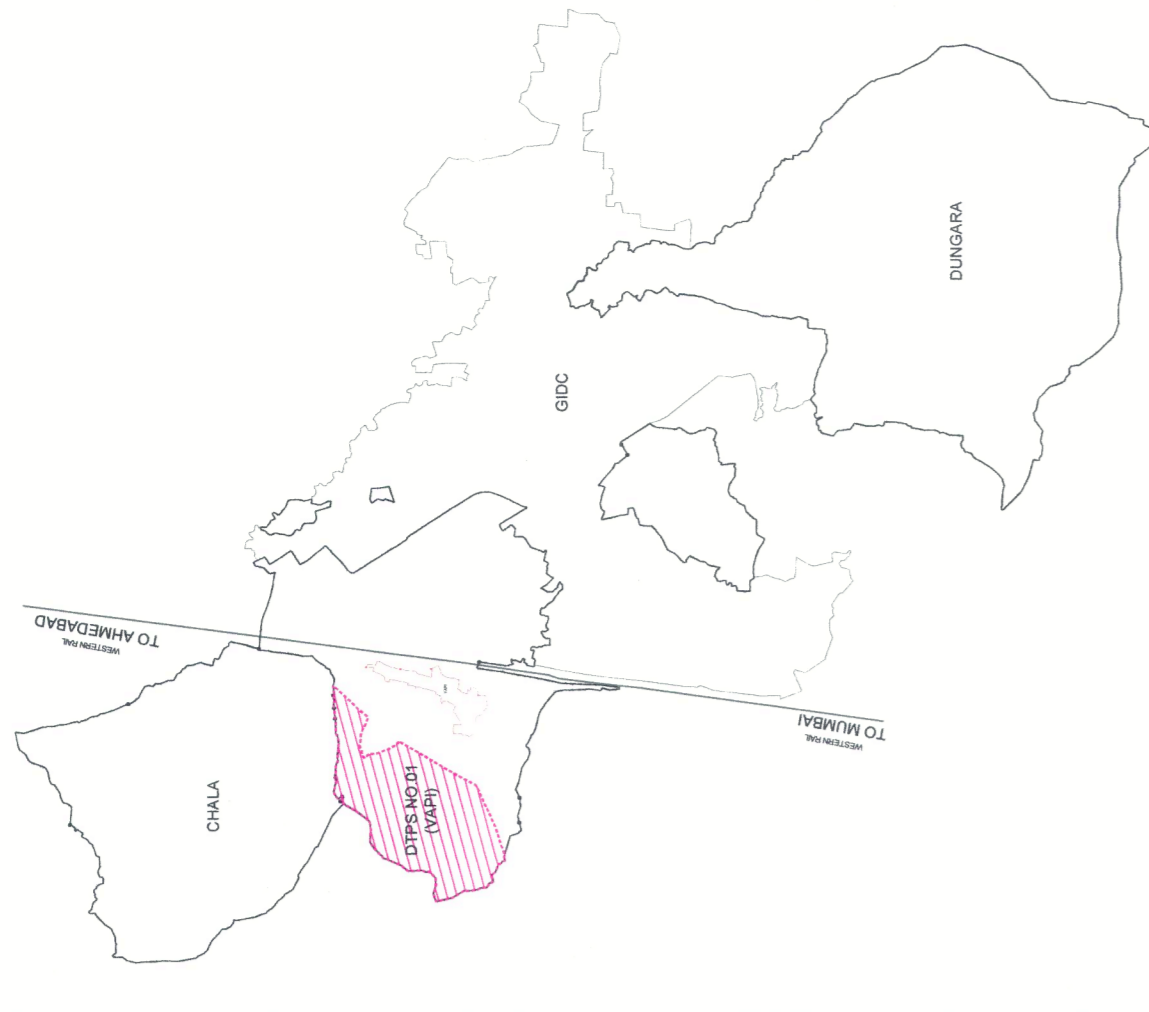
# DRAFT TOWN PLANNING SCHEME NO. 1 (VAPI)

PLAN NO. 03 :- ORIGINAL PLOT - FINAL PLOT  
PLAN (OP-FP PLAN)

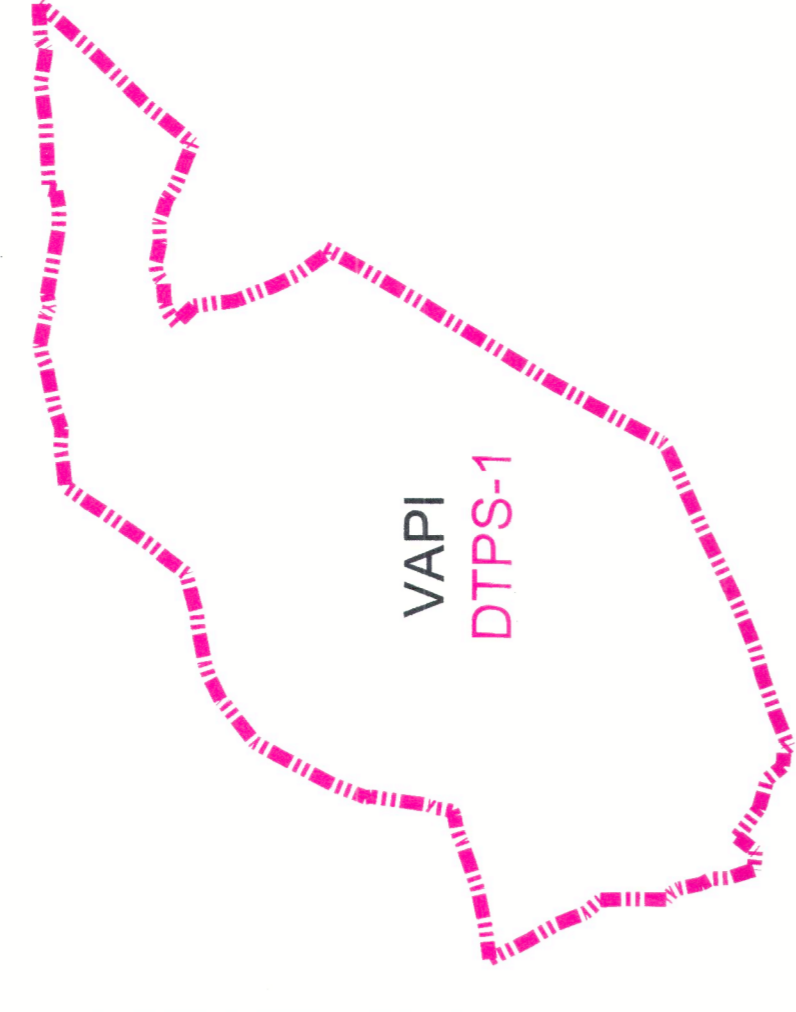
VILLAGE : VAPI  
AREA : 125.58 HA

PLAN FOR PUBLICATION AS PER US 42(1)  
OF THE GTP & UD ACT, 1976

KEY MAP :




SHEET:-



LEGEND :-

- TPS BOUNDARY
- VILLAGE BOUNDARY
- PROPOSED DP/TP ROAD
- SURVEY NUMBER & BOUNDARY
- ORIGINAL PLOT NUMBER & BOUNDARY
- FINAL PLOT NUMBER & BOUNDARY
- SHED
- EXISTING STRUCTURE
- EXISTING ROAD
- NATURAL DRAIN / RIVER / LAKE/KHADI
- GAS LINE
- HIGH TENSION LINE
- SALE FOR COMMERCIAL (S.F.C)
- OPEN FOR COMMERCIAL USE (O.C.U)
- SALE FOR RESIDENCE (S.F.R)
- SOCIAL INFRASTRUCTURE (S.I)
- OPEN SPACE / GARDEN / PLAY GROUND (O.S)
- SOCIALLY & ECONOMICALLY WEAKER SECTION HOUSING (S.E.W.S.H)



JUNIOR TOWN PLANNER  
VAPI NAGARPALIKA / VADA

TOWN PLANNER  
VAPI NAGARPALIKA / VADA

CHIEF OFFICER  
VAPI NAGARPALIKA / VADA



VAPI NAGARPALIKA / VADA  
VAPI

